








Township of
King

Schedule 10

**Areas of
High Aquifer Vulnerability
on the Oak Ridges Moraine
for Kettleby**

-  Kettleby Study Area/
Amendment Boundary
-  Existing Roads
-  Unopened Road Allowance
-  Oak Ridges Moraine Rural
Settlement Area
-  Areas of High Aquifer Vulnerability
(Source: MMAH, February 2003)



Produced by:
Geomatics Division, Planning and Development Services Department;
Township of King Planning Department
© Copyright, The Regional Municipality of York,
October 2003

